

CITY OF OJAI

RESOLUTION NO. 14-03

**A RESOLUTION OF THE CITY COUNCIL OF THE CITY OF OJAI, CALIFORNIA, DIRECTING THE CITY ENGINEER TO PREPARE THE ENGINEER'S REPORT FOR LANDSCAPING AND LIGHTING DISTRICT NO. 3 TO PROVIDE FOR THE ELECTRICAL ENERGY AND MAINTENANCE OF STREET LIGHTS, TREES AND LANDSCAPING AND CURB, GUTTER AND SIDEWALK IMPROVEMENTS IN SAID DISTRICT, FOR THE PERIOD BEGINNING JULY 1, 2014 AND ENDING JUNE 30, 2015**

WHEREAS, public necessity and convenience require the initiation of special assessment proceedings under the provisions of the Landscaping and Lighting Act of 1972, for the installation of certain infrastructure, the furnishing of electrical energy, and the maintenance of certain street lights, street trees and landscaping, and curb, gutter, and sidewalk improvements.

WHEREAS, Landscaping and Lighting District No. 3 was established to provide funding for the improvement and maintenance of facilities within the District boundaries as detailed in the City of Ojai Landscaping and Lighting District No. 3 Diagram and Plan L-2.

**NOW, THEREFORE, THE CITY COUNCIL OF THE CITY OF OJAI, CALIFORNIA, DOES HEREBY RESOLVE AND ORDER, AS FOLLOWS:**


SECTION 1. Directs the City Engineer to prepare the Engineer's Report containing plans, specifications, estimates of cost, diagrams and the proposed assessment, all as provided in Sections 22565 through 22574 of the Streets and Highways Code for the installation of certain infrastructure, the furnishing of electrical energy, and the maintenance of certain street lights, street trees, landscaping and other eligible maintenance in said District for the period beginning July 1, 2014 and ending June 30, 2015.

SECTION 2. Declares that the boundaries of the Landscaping Maintenance District No. 3 are as depicted on the Landscaping and Lighting District No. 3 Diagram and Plan L-2, which is attached hereto and made a part hereof. (Exhibit A)

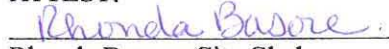
**PASSED, APPROVED, AND ADOPTED** this 28th day of January 2014 by the following vote:

AYES: Blatz, Clapp, Lara, Strobel  
NOES: None  
ABSENT: Smith  
ABSTAIN: None


CITY OF OJAI, CALIFORNIA

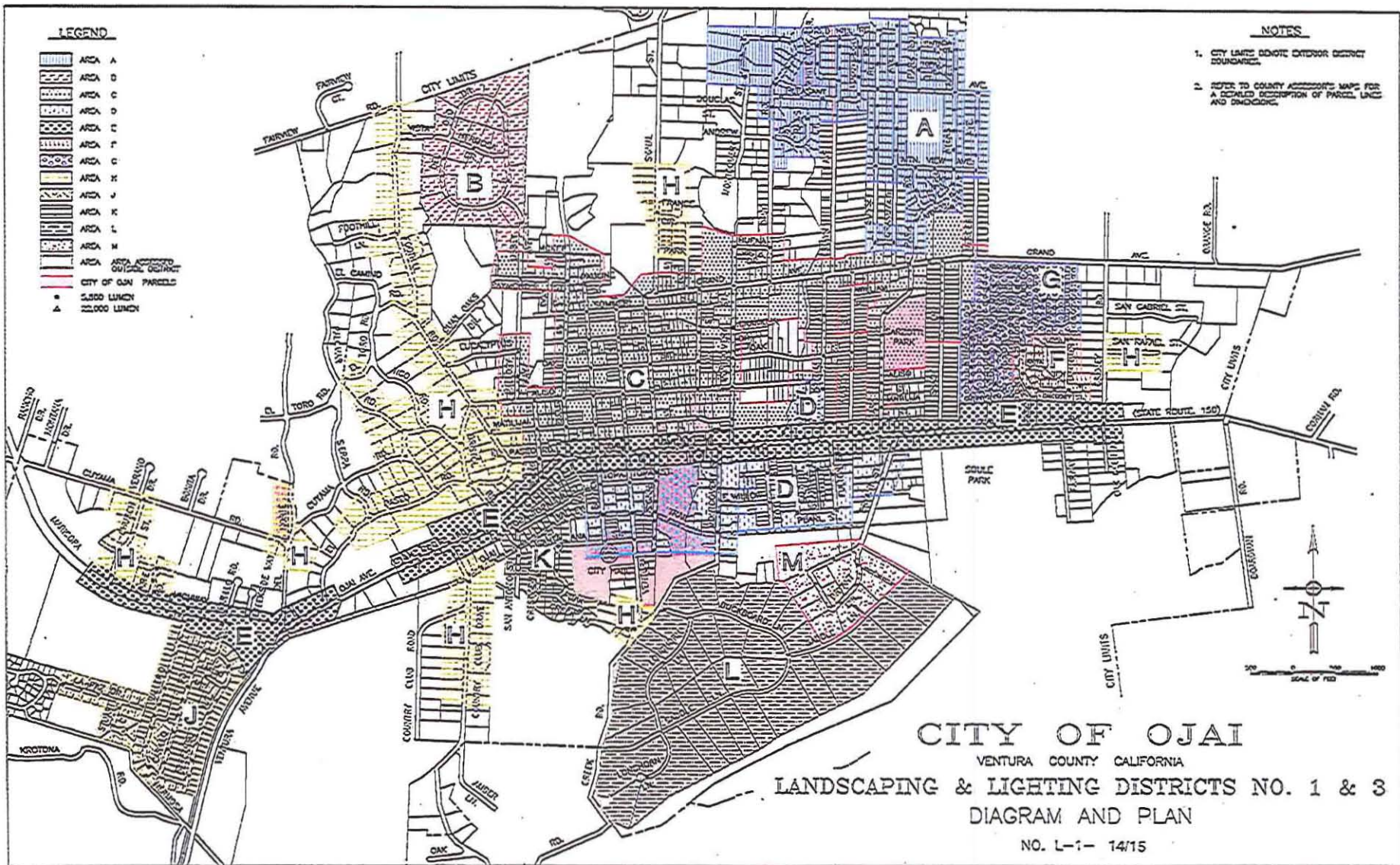
  
Carlon Strobel, Mayor

ATTEST:

  
Rhonda Basore, City Clerk

APPROVED AS TO FORM:

  
Joseph W. Fletcher, City Attorney



**LEGEND**

- AREA A
- AREA B
- AREA C
- AREA D
- AREA E
- AREA F
- AREA G
- AREA H
- AREA I
- AREA J
- AREA K
- AREA L
- AREA M
- AREA N
- AREA O
- AREA P
- AREA Q
- AREA R
- AREA S
- AREA T
- AREA U
- AREA V
- AREA W
- AREA X
- AREA Y
- AREA Z
- AREA AA
- AREA AB
- AREA AC
- AREA AD
- AREA AE
- AREA AF
- AREA AG
- AREA AH
- AREA AI
- AREA AJ
- AREA AK
- AREA AL
- AREA AM
- AREA AN
- AREA AO
- AREA AP
- AREA AQ
- AREA AR
- AREA AS
- AREA AT
- AREA AU
- AREA AV
- AREA AW
- AREA AX
- AREA AY
- AREA AZ
- AREA BA
- AREA BB
- AREA BC
- AREA BD
- AREA BE
- AREA BF
- AREA BG
- AREA BH
- AREA BI
- AREA BJ
- AREA BK
- AREA BL
- AREA BM
- AREA BN
- AREA BO
- AREA BP
- AREA BQ
- AREA BR
- AREA BS
- AREA BT
- AREA BU
- AREA BV
- AREA BV
- AREA BW
- AREA BX
- AREA BY
- AREA BZ
- AREA CA
- AREA CB
- AREA CC
- AREA CD
- AREA CE
- AREA CF
- AREA CG
- AREA CH
- AREA CI
- AREA CJ
- AREA CK
- AREA CL
- AREA CM
- AREA CN
- AREA CO
- AREA CP
- AREA CQ
- AREA CR
- AREA CS
- AREA CT
- AREA CU
- AREA CV
- AREA CW
- AREA CX
- AREA CY
- AREA CZ
- AREA DA
- AREA DB
- AREA DC
- AREA DD
- AREA DE
- AREA DF
- AREA DG
- AREA DH
- AREA DI
- AREA DJ
- AREA DK
- AREA DL
- AREA DM
- AREA DN
- AREA DO
- AREA DP
- AREA DQ
- AREA DR
- AREA DS
- AREA DT
- AREA DU
- AREA DV
- AREA DW
- AREA DX
- AREA DY
- AREA DZ
- AREA EA
- AREA EB
- AREA EC
- AREA ED
- AREA EE
- AREA EF
- AREA EG
- AREA EH
- AREA EI
- AREA EJ
- AREA EK
- AREA EL
- AREA EM
- AREA EN
- AREA EO
- AREA EP
- AREA EQ
- AREA ER
- AREA ES
- AREA ET
- AREA EU
- AREA EV
- AREA EW
- AREA EX
- AREA EY
- AREA EZ
- AREA FA
- AREA FB
- AREA FC
- AREA FD
- AREA FE
- AREA FF
- AREA FG
- AREA FH
- AREA FI
- AREA FJ
- AREA FK
- AREA FL
- AREA FM
- AREA FN
- AREA FO
- AREA FP
- AREA FQ
- AREA FR
- AREA FS
- AREA FT
- AREA FU
- AREA FV
- AREA FW
- AREA FX
- AREA FY
- AREA FZ
- AREA GA
- AREA GB
- AREA GC
- AREA GD
- AREA GE
- AREA GF
- AREA GH
- AREA GI
- AREA GJ
- AREA GK
- AREA GL
- AREA GM
- AREA GN
- AREA GO
- AREA GP
- AREA GQ
- AREA GR
- AREA GS
- AREA GT
- AREA GU
- AREA GV
- AREA GW
- AREA GX
- AREA GY
- AREA GZ
- AREA HA
- AREA HB
- AREA HC
- AREA HD
- AREA HE
- AREA HF
- AREA HG
- AREA HH
- AREA HI
- AREA HJ
- AREA HK
- AREA HL
- AREA HM
- AREA HN
- AREA HO
- AREA HP
- AREA HQ
- AREA HR
- AREA HS
- AREA HT
- AREA HU
- AREA HV
- AREA HW
- AREA HX
- AREA HY
- AREA HZ
- AREA IA
- AREA IB
- AREA IC
- AREA ID
- AREA IE
- AREA IF
- AREA IG
- AREA IH
- AREA II
- AREA IJ
- AREA IK
- AREA IL
- AREA IM
- AREA IN
- AREA IO
- AREA IP
- AREA IQ
- AREA IR
- AREA IS
- AREA IT
- AREA IU
- AREA IV
- AREA IW
- AREA IX
- AREA IY
- AREA IZ
- AREA JA
- AREA JB
- AREA JC
- AREA JD
- AREA JE
- AREA JF
- AREA JG
- AREA JH
- AREA JI
- AREA JJ
- AREA JK
- AREA JL
- AREA JM
- AREA JN
- AREA JO
- AREA JP
- AREA JQ
- AREA JR
- AREA JS
- AREA JT
- AREA JU
- AREA JV
- AREA JW
- AREA JX
- AREA JY
- AREA JZ
- AREA KA
- AREA KB
- AREA KC
- AREA KD
- AREA KE
- AREA KF
- AREA KG
- AREA KH
- AREA KI
- AREA KJ
- AREA KK
- AREA KL
- AREA KM
- AREA KN
- AREA KO
- AREA KP
- AREA KQ
- AREA KR
- AREA KS
- AREA KT
- AREA KU
- AREA KV
- AREA KW
- AREA KX
- AREA KY
- AREA KZ
- AREA LA
- AREA LB
- AREA LC
- AREA LD
- AREA LE
- AREA LF
- AREA LG
- AREA LH
- AREA LI
- AREA LJ
- AREA LK
- AREA LL
- AREA LM
- AREA LN
- AREA LO
- AREA LP
- AREA LQ
- AREA LR
- AREA LS
- AREA LT
- AREA LU
- AREA LV
- AREA LW
- AREA LX
- AREA LY
- AREA LZ
- AREA MA
- AREA MB
- AREA MC
- AREA MD
- AREA ME
- AREA MF
- AREA MG
- AREA MH
- AREA MI
- AREA MJ
- AREA MK
- AREA ML
- AREA MN
- AREA MO
- AREA MP
- AREA MQ
- AREA MR
- AREA MS
- AREA MT
- AREA MU
- AREA MV
- AREA MW
- AREA MX
- AREA MY
- AREA MZ
- AREA NA
- AREA NB
- AREA NC
- AREA ND
- AREA NE
- AREA NF
- AREA NG
- AREA NH
- AREA NI
- AREA NJ
- AREA NK
- AREA NL
- AREA NM
- AREA NN
- AREA NO
- AREA NP
- AREA NQ
- AREA NR
- AREA NS
- AREA NT
- AREA NU
- AREA NV
- AREA NW
- AREA NX
- AREA NY
- AREA NZ
- AREA OA
- AREA OB
- AREA OC
- AREA OD
- AREA OE
- AREA OF
- AREA OG
- AREA OH
- AREA OI
- AREA OJ
- AREA OK
- AREA OL
- AREA OM
- AREA ON
- AREA OO
- AREA OP
- AREA OQ
- AREA OR
- AREA OS
- AREA OT
- AREA OU
- AREA OV
- AREA OW
- AREA OX
- AREA OY
- AREA OZ
- AREA PA
- AREA PB
- AREA PC
- AREA PD
- AREA PE
- AREA PF
- AREA PG
- AREA PH
- AREA PI
- AREA PJ
- AREA PK
- AREA PL
- AREA PM
- AREA PN
- AREA PO
- AREA PP
- AREA PQ
- AREA PR
- AREA PS
- AREA PT
- AREA PU
- AREA PV
- AREA PW
- AREA PX
- AREA PY
- AREA PZ
- AREA QA
- AREA QB
- AREA QC
- AREA QD
- AREA QE
- AREA QF
- AREA QG
- AREA QH
- AREA QI
- AREA QJ
- AREA QK
- AREA QL
- AREA QM
- AREA QN
- AREA QO
- AREA QP
- AREA QQ
- AREA QR
- AREA QS
- AREA QT
- AREA QU
- AREA QV
- AREA QW
- AREA QX
- AREA QY
- AREA QZ
- AREA RA
- AREA RB
- AREA RC
- AREA RD
- AREA RE
- AREA RF
- AREA RG
- AREA RH
- AREA RI
- AREA RJ
- AREA RK
- AREA RL
- AREA RM
- AREA RN
- AREA RO
- AREA RP
- AREA RQ
- AREA RR
- AREA RS
- AREA RT
- AREA RU
- AREA RV
- AREA RW
- AREA RX
- AREA RY
- AREA RZ
- AREA SA
- AREA SB
- AREA SC
- AREA SD
- AREA SE
- AREA SF
- AREA SG
- AREA SH
- AREA SI
- AREA SJ
- AREA SK
- AREA SL
- AREA SM
- AREA SN
- AREA SO
- AREA SP
- AREA SQ
- AREA SR
- AREA SS
- AREA ST
- AREA SU
- AREA SV
- AREA SW
- AREA SX
- AREA SY
- AREA SZ
- AREA TA
- AREA TB
- AREA TC
- AREA TD
- AREA TE
- AREA TF
- AREA TG
- AREA TH
- AREA TI
- AREA TJ
- AREA TK
- AREA TL
- AREA TM
- AREA TN
- AREA TO
- AREA TP
- AREA TQ
- AREA TR
- AREA TS
- AREA TT
- AREA TU
- AREA TV
- AREA TW
- AREA TX
- AREA TY
- AREA TZ
- AREA UA
- AREA UB
- AREA UC
- AREA UD
- AREA UE
- AREA UF
- AREA UG
- AREA UH
- AREA UI
- AREA UJ
- AREA UK
- AREA UL
- AREA UM
- AREA UN
- AREA UO
- AREA UP
- AREA UQ
- AREA UR
- AREA US
- AREA UT
- AREA UY
- AREA UZ
- AREA VA
- AREA VB
- AREA VC
- AREA VD
- AREA VE
- AREA VF
- AREA VG
- AREA VH
- AREA VI
- AREA VJ
- AREA VK
- AREA VL
- AREA VM
- AREA VN
- AREA VO
- AREA VP
- AREA VQ
- AREA VR
- AREA VS
- AREA VT
- AREA VU
- AREA VV
- AREA VW
- AREA VX
- AREA VY
- AREA VZ
- AREA WA
- AREA WB
- AREA WC
- AREA WD
- AREA WE
- AREA WF
- AREA WG
- AREA WH
- AREA WI
- AREA WJ
- AREA WK
- AREA WL
- AREA WM
- AREA WN
- AREA WO
- AREA WP
- AREA WQ
- AREA WR
- AREA WS
- AREA WT
- AREA WU
- AREA WV
- AREA WW
- AREA WX
- AREA WY
- AREA WZ
- AREA XA
- AREA XB
- AREA XC
- AREA XD
- AREA XE
- AREA XF
- AREA XG
- AREA XH
- AREA XI
- AREA XJ
- AREA XK
- AREA XL
- AREA XM
- AREA XN
- AREA XO
- AREA XP
- AREA XQ
- AREA XR
- AREA XS
- AREA XT
- AREA XU
- AREA XV
- AREA XW
- AREA XX
- AREA XY
- AREA XZ
- AREA YA
- AREA YB
- AREA YC
- AREA YD
- AREA YE
- AREA YF
- AREA YG
- AREA YH
- AREA YI
- AREA YJ
- AREA YK
- AREA YL
- AREA YM
- AREA YN
- AREA YO
- AREA YP
- AREA YQ
- AREA YR
- AREA YS
- AREA YT
- AREA YU
- AREA YV
- AREA YW
- AREA YX
- AREA YY
- AREA YZ
- AREA ZA
- AREA ZB
- AREA ZC
- AREA ZD
- AREA ZE
- AREA ZF
- AREA ZG
- AREA ZH
- AREA ZI
- AREA ZJ
- AREA ZK
- AREA ZL
- AREA ZM
- AREA ZN
- AREA ZO
- AREA ZP
- AREA ZQ
- AREA ZR
- AREA ZS
- AREA ZT
- AREA ZU
- AREA ZV
- AREA ZW
- AREA ZX
- AREA ZY
- AREA ZZ

**NOTES**

1. CITY LIMITS SHOW OUTSIDE DISTRICT BOUNDARIES.
2. REFER TO COUNTY ASSESSOR'S MAPS FOR A DETAILED DESCRIPTION OF PARCELS, LINES AND DIMENSIONS.

**CITY OF OJAI**

VENTURA COUNTY CALIFORNIA

**LANDSCAPING & LIGHTING DISTRICTS NO. 1 & 3**

DIAGRAM AND PLAN

NO. L-1- 14/15